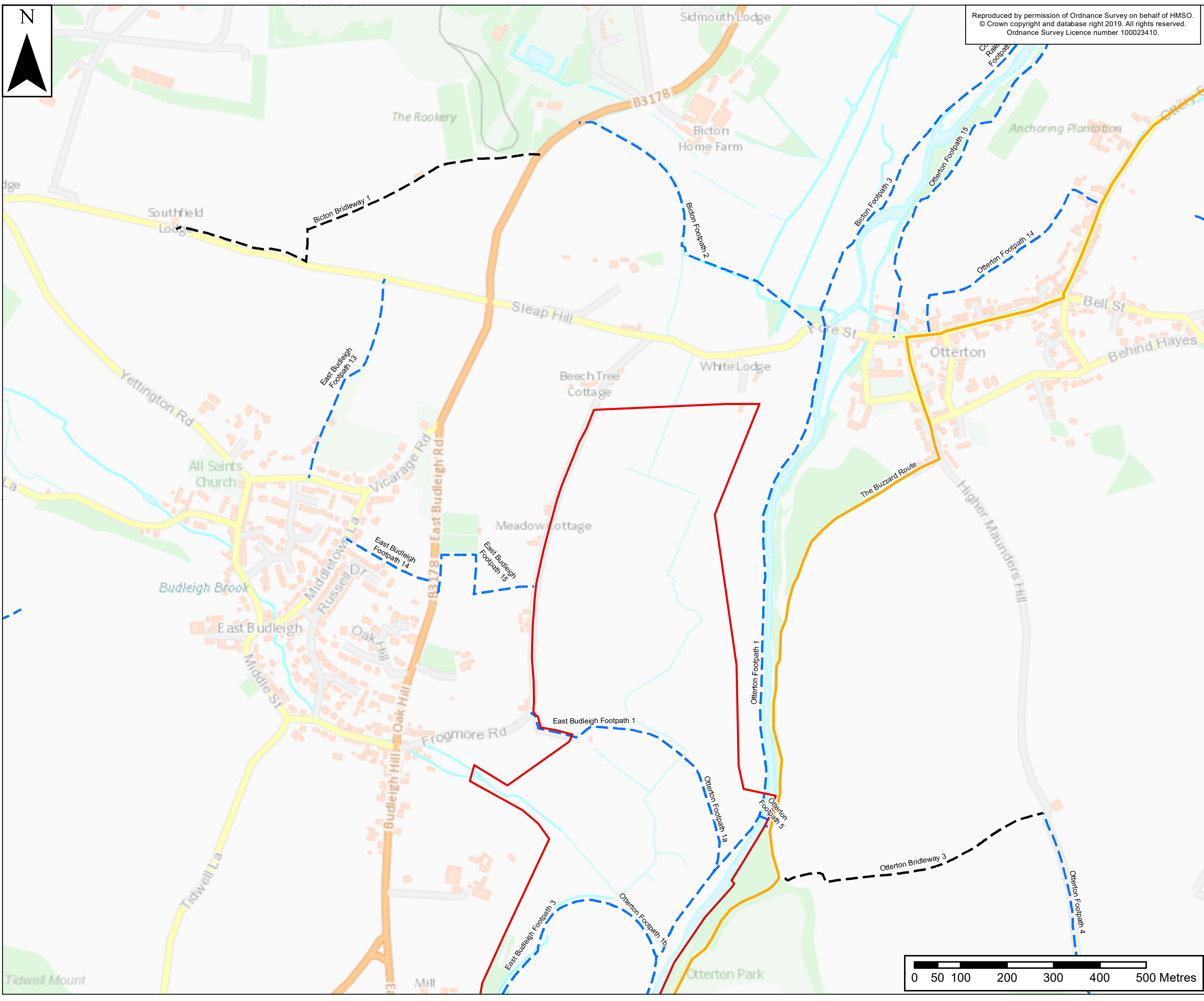
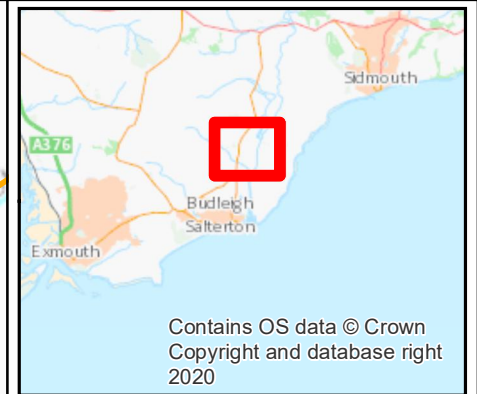




Reproduced by permission of Ordnance Survey on behalf of HMSO.
© Crown copyright and database right 2019. All rights reserved.
Ordnance Survey Licence number 100023410.



Legend

-  Lower Otter Restoration site boundary
- Public Rights of Way**
-  Footpath
-  Bridleway
-  South West Coast Path
-  National Cycle Route

P01	06/09/19	FOR INITIAL CLIENT REVIEW	FL	LB	LB	TW
P02	10/08/20	AMENDED RED LINE BOUNDARY	JS	TL	TL	TW
Rev.	Date	Purpose of revision	Drawn	Check'd	Rev'd	Appr'd

Client:



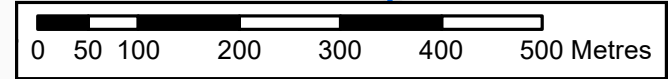

Project:
LOWER OTTER RESTORATION PROJECT

Drawing:
**Figure 1.11
Public Rights of Way
Sheet 2 of 2**

Drawn By : John Scrase Date: 18/09/2020
 Checked By : Tara Lewis Date: 18/09/2020
 Approved By : Toby Wilson Date: 18/09/2020

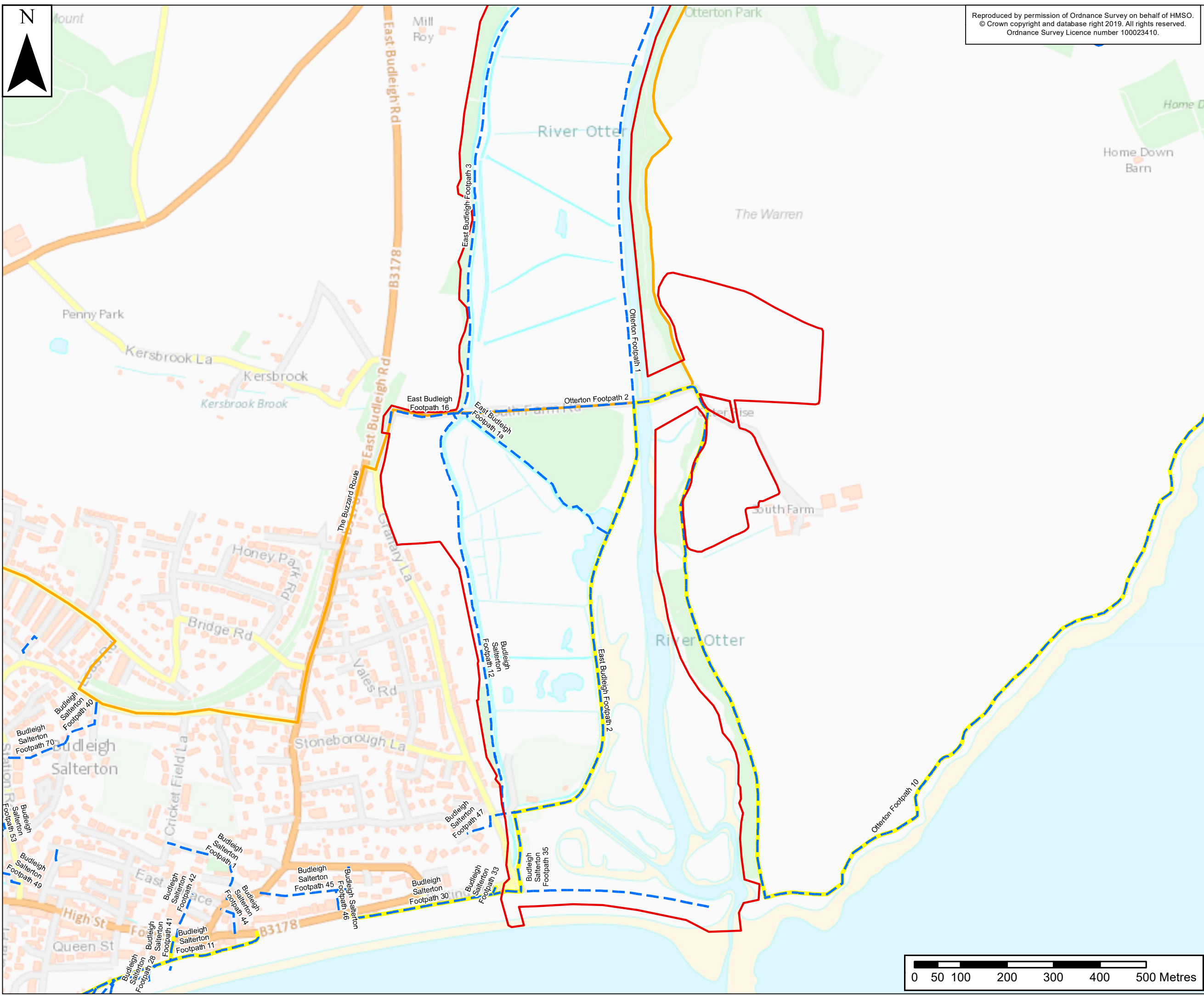
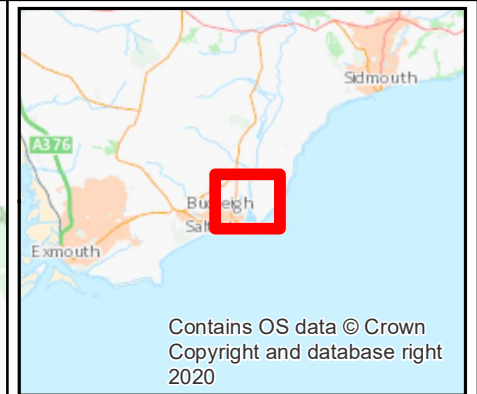
Drawing No. : ENVMSW002045-CH2-000-000-DR-EN-0066 Revision P02

Drawing Scale : 1:7,500





Reproduced by permission of Ordnance Survey on behalf of HMSO.
© Crown copyright and database right 2019. All rights reserved.
Ordnance Survey Licence number 100023410.



Legend

-  Lower Otter Restoration site boundary
- Public Rights of Way**
-  Footpath
-  Bridleway
-  South West Coast Path
-  National Cycle Route

P01	06/09/19	FOR INITIAL CLIENT REVIEW	FL	LB	LB	TW
P02	10/08/20	AMENDED RED LINE BOUNDARY	JS	TL	TL	TW
Rev.	Date	Purpose of revision	Drawn	Check'd	Rev'd	Appr'd

Client:




Project:
LOWER OTTER RESTORATION PROJECT

Drawing:
**Figure 1.11
Public Rights of Way
Sheet 2 of 2**

Drawn By : John Scrase Date: 18/09/2020
Checked By : Tara Lewis Date: 18/09/2020
Approved By : Toby Wilson Date: 18/09/2020

Drawing No. : ENVMSW002045-CH2-000-000-DR-EN-0066 Revision P02

Drawing Scale : 1:7,500

